

Mecklenburg County  
Park and Recreation Department  
Greenway Program  
5841 Brookshire Boulevard  
Charlotte, North Carolina 28216-2403

Bulk Rate  
US Postage Paid  
Permit 03265  
Charlotte, NC

### Little Sugar Creek Greenways

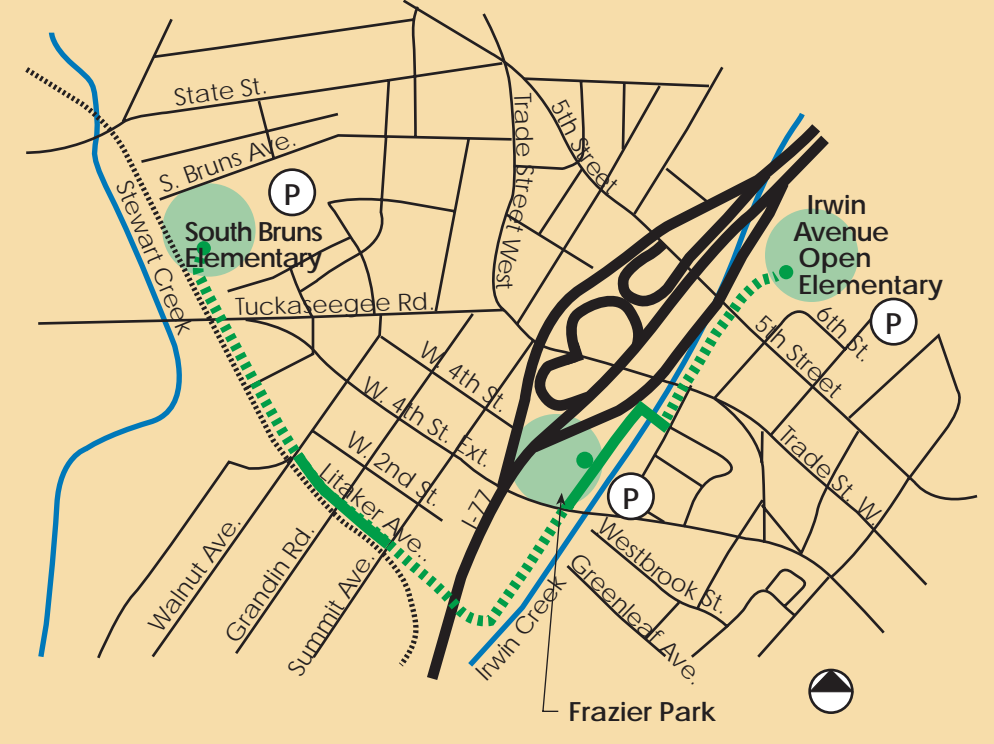
Type: Paved trail tread  
Length: Upper Little Sugar Creek Greenway  
• 1.1 miles  
Lower Little Sugar Creek Greenway  
• 1.3 miles

Future Pilot Projects are under study to connect the upper and lower sections of the Little Sugar Creek Greenway.



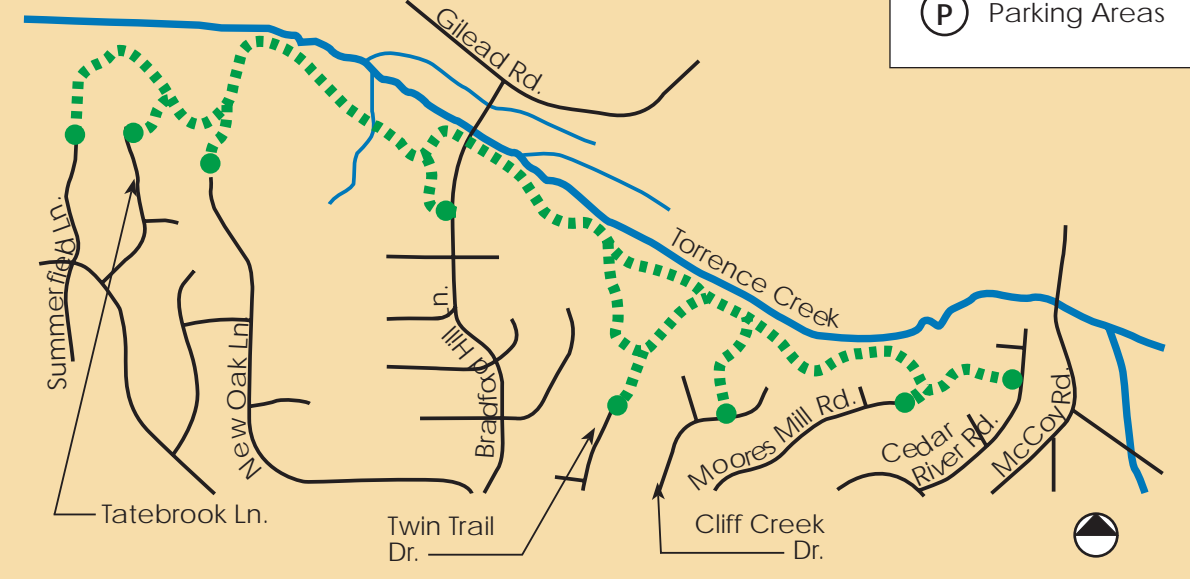
### Irwin Creek Greenway

Type: Paved trail tread  
Length: Irwin Creek Greenway (planned)  
• 1.3 miles




### Torrence Creek Greenway

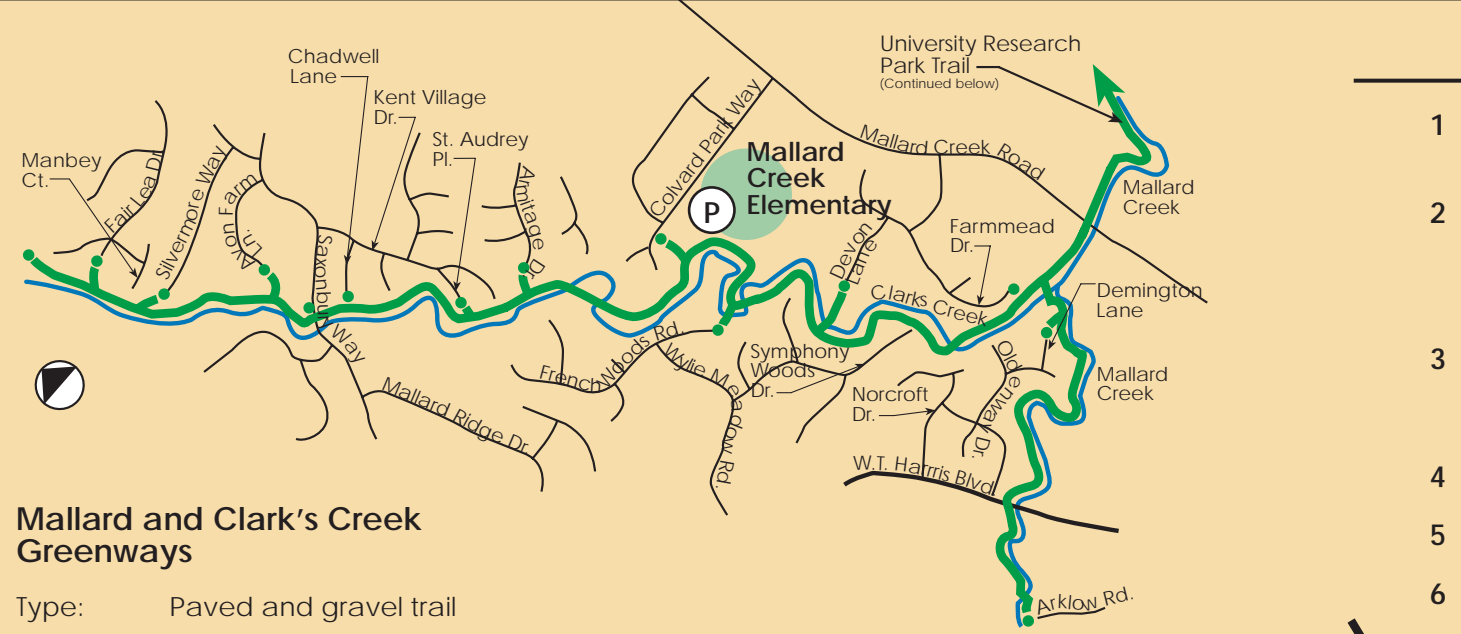
Type: Paved trail tread  
Length: Torrence Creek Greenway (Opening 1999)  
• 2.3 miles



**Legend**

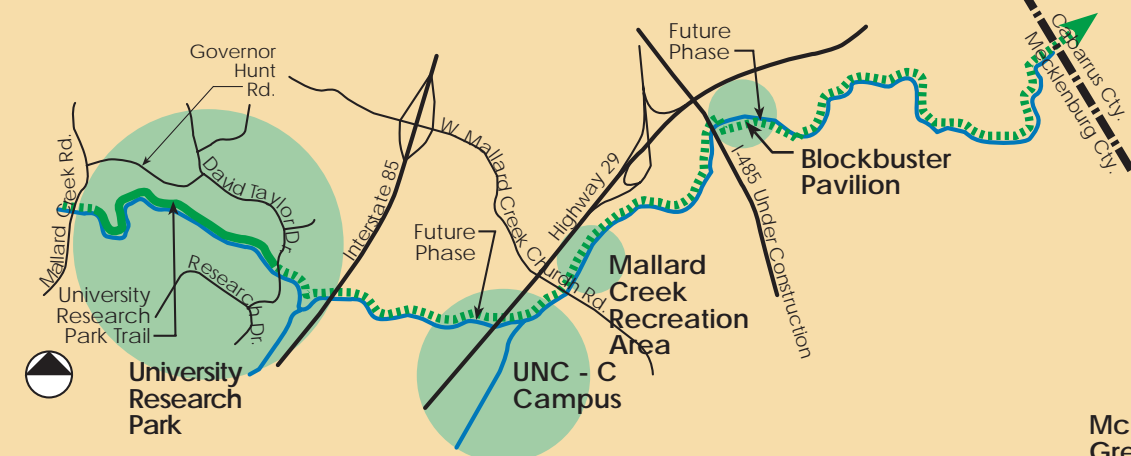
- Existing Trails
- Proposed Trails
- Parks
- Streams
- Parking Areas





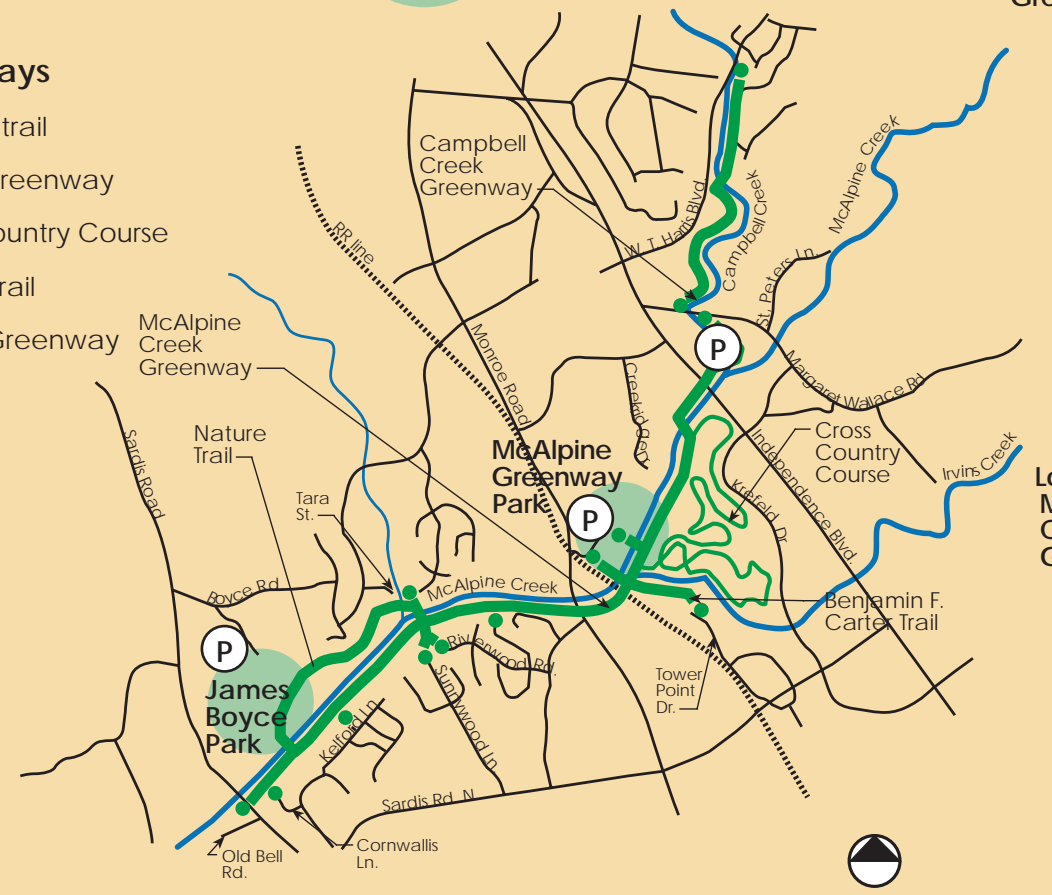
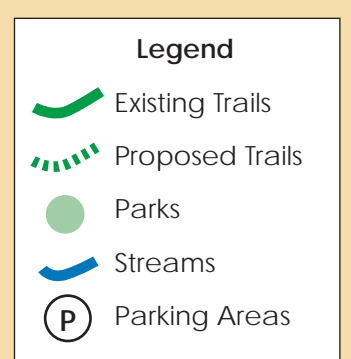
**Mallard and Clark's Creek Greenways**

Type: Paved and gravel trail  
 Length: Existing trails  
 • 3.6 miles



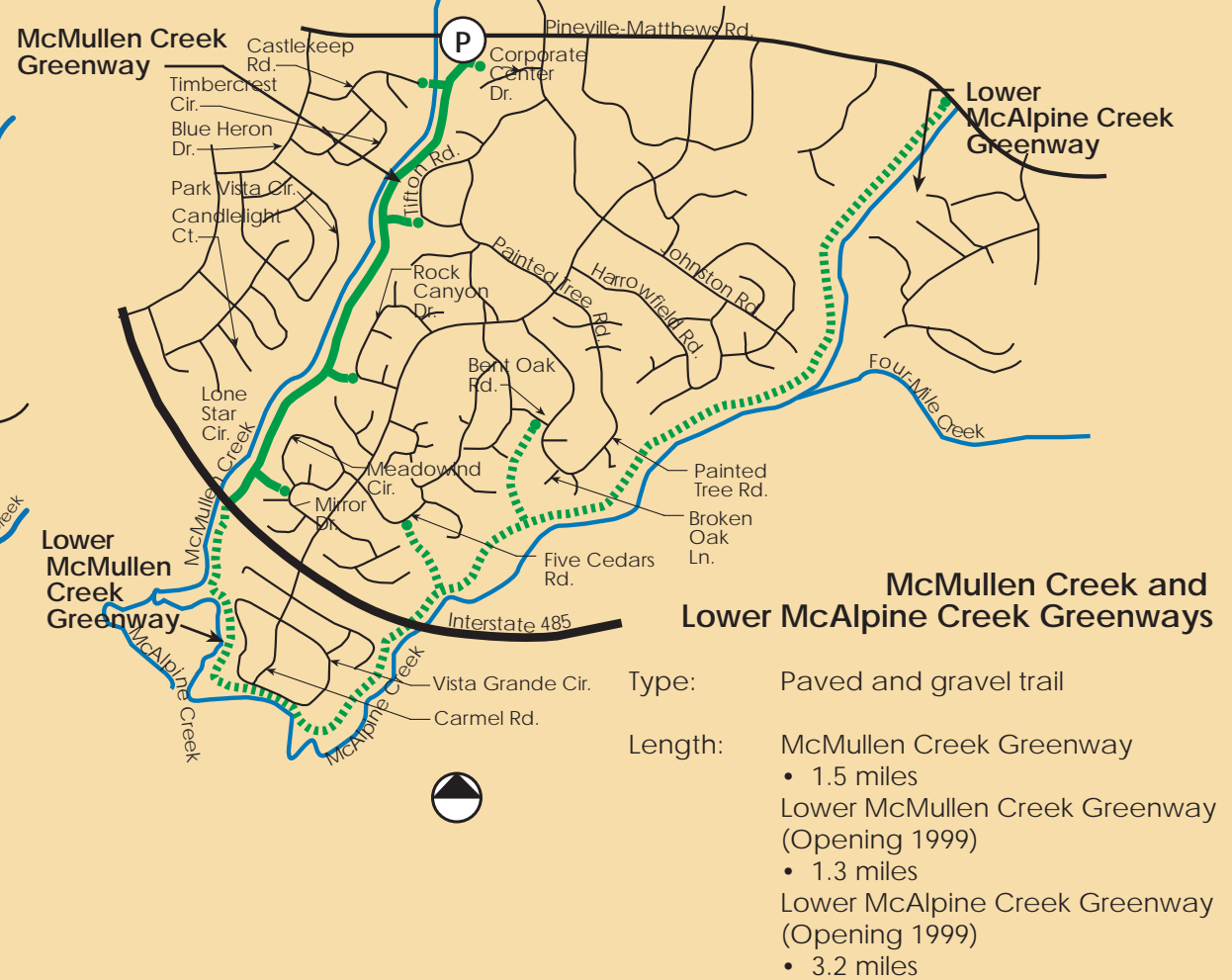
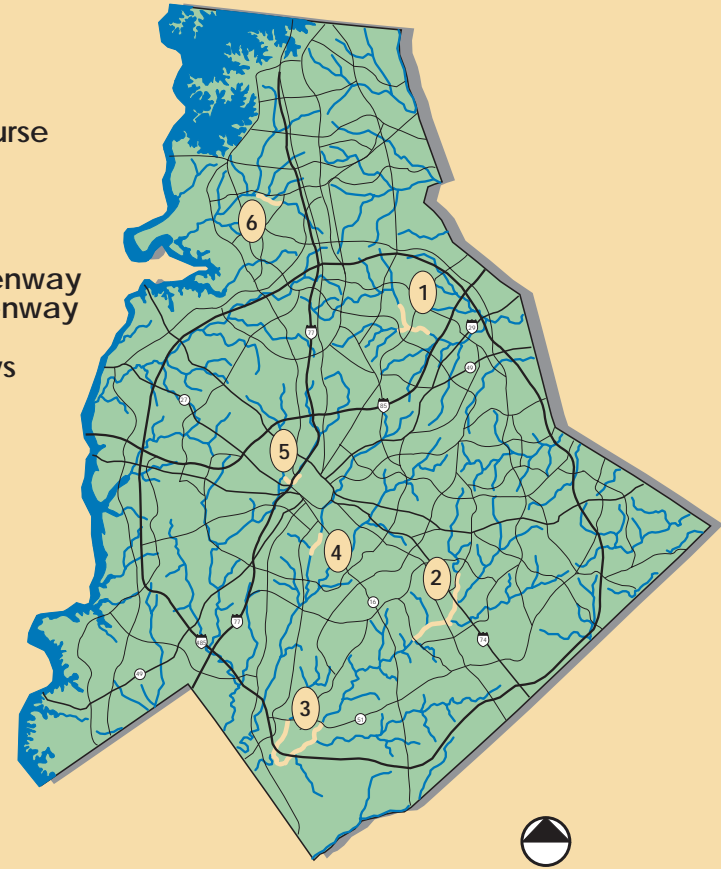
**McAlpine Creek and Campbell Creek Greenways**

Type: Paved and gravel trail  
 Length: McAlpine Creek Greenway  
 • 3.1 miles  
 McAlpine Cross Country Course  
 • 3.1 miles  
 McAlpine Nature Trail  
 • 1.7 miles  
 Campbell Creek Greenway  
 • 1.0 miles



**Existing Trail System**

- Mallard Creek Greenway  
 Clark's Creek Greenway
- McAlpine Creek Greenway  
 McAlpine Cross Country Course  
 Cottonwood Nature Trail  
 Campbell Creek Greenway
- McMullen Creek Greenway  
 Lower McMullen Creek Greenway  
 Lower McAlpine Creek Greenway
- Little Sugar Creek Greenways
- Irwin Creek Greenway
- Torrence Creek Greenway



Type: Paved and gravel trail  
 Length: McMullen Creek Greenway  
 • 1.5 miles  
 Lower McMullen Creek Greenway (Opening 1999)  
 • 1.3 miles  
 Lower McAlpine Creek Greenway (Opening 1999)  
 • 3.2 miles

**What are Greenways?**

Greenways are linear parks that connect people and places by linking neighborhoods, parks, offices, schools, and shopping areas. In Charlotte-Mecklenburg, greenways can range from urban promenades to walking and biking paths to nature trails. Greenways provide convenient and safe opportunities for passive recreation, provide alternative ways to move through our city and its suburbs, and preserve natural areas for wildlife and native plant communities. Greenways also act as streamside buffers which filter pollutants in stormwater and store floodwaters so that the damage from flood events is minimized.

For more information about the greenway program or to contact the Greenway & Trails Advisory Council, please call the Mecklenburg County Park and Recreation Department at (704)336-3854 or contact [www.parkandrec.com](http://www.parkandrec.com).

**Greenway Rules and Regulations**

All trails open at 7:00 am and are closed at sunset. All trail users, including bicyclists, joggers, walkers, wheelchair users, skateboarders, and rollerbladers, should be respectful of other users regardless of their mode of travel, speed, or level of skill. The following rules and regulations should enable all users to safely use Mecklenburg County's greenway trails.

- 1. Clean up your Litter:** Please keep all trails clean and neat for others to enjoy.
- 2. Be Safe:** For your safety, please walk with a friend.
- 3. Keep Pets on a Leash:** All pets must be kept on secure leashes at all times.
- 4. Control Your Bicycle:** All bicyclists must yield to pedestrians. Lack of attention, even for a second, can cause disaster - always stay alert!
- 5. Be Predictable:** Travel in a consistent and predictable manner. Always look behind before changing position on the trail, regardless of your mode of travel.
- 6. Wear Protective Helmets:** All youth under age 16 are required to wear protective helmets while riding bicycles, rollerblading, and skateboarding.

**The following are not permitted:**

- Weapons and firearms
- Motorized vehicles
- Intoxication or consumption of illegal alcohol or drugs
- Use of facilities when closed